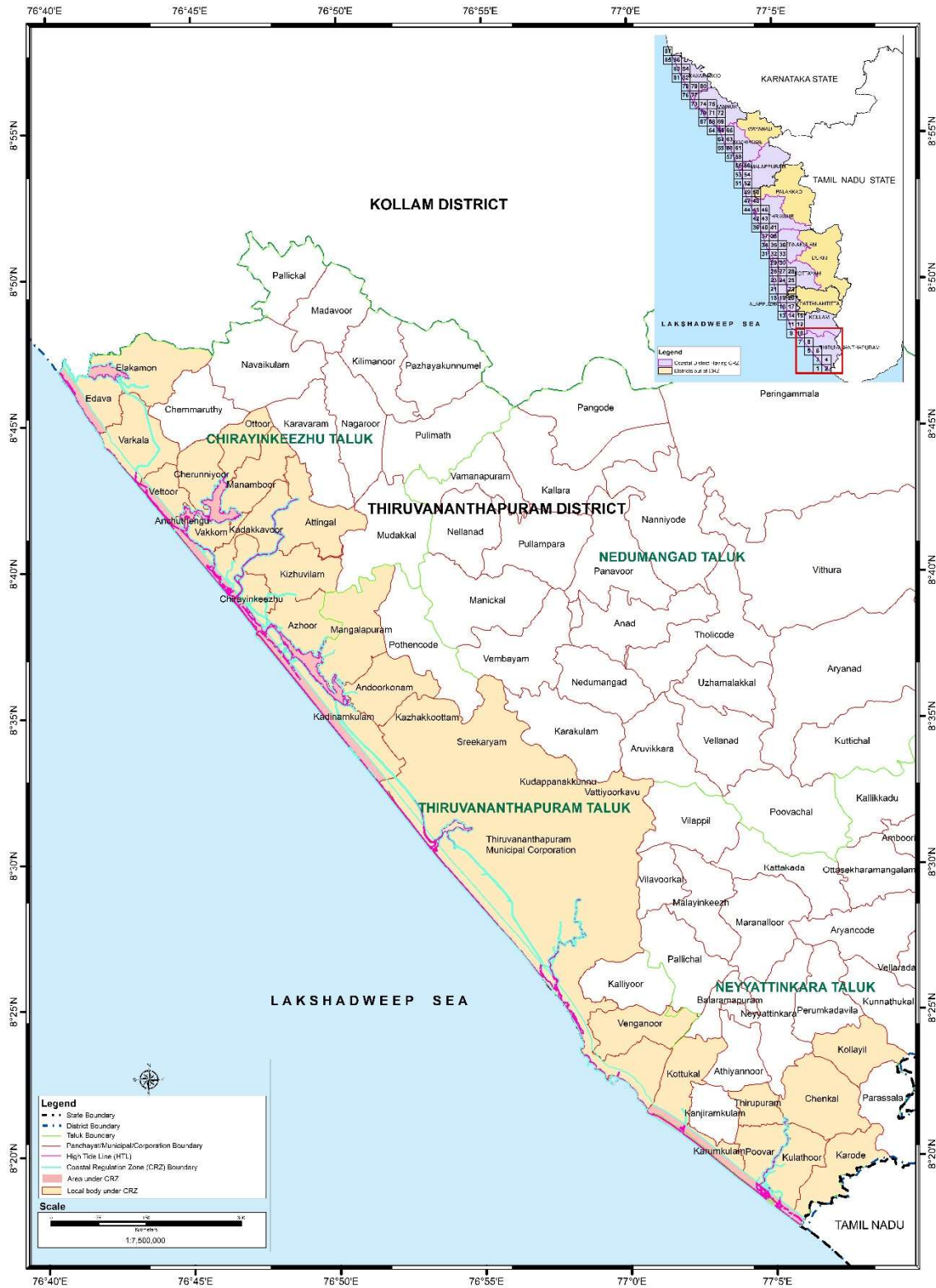


ANNEXURE-1

MAPS



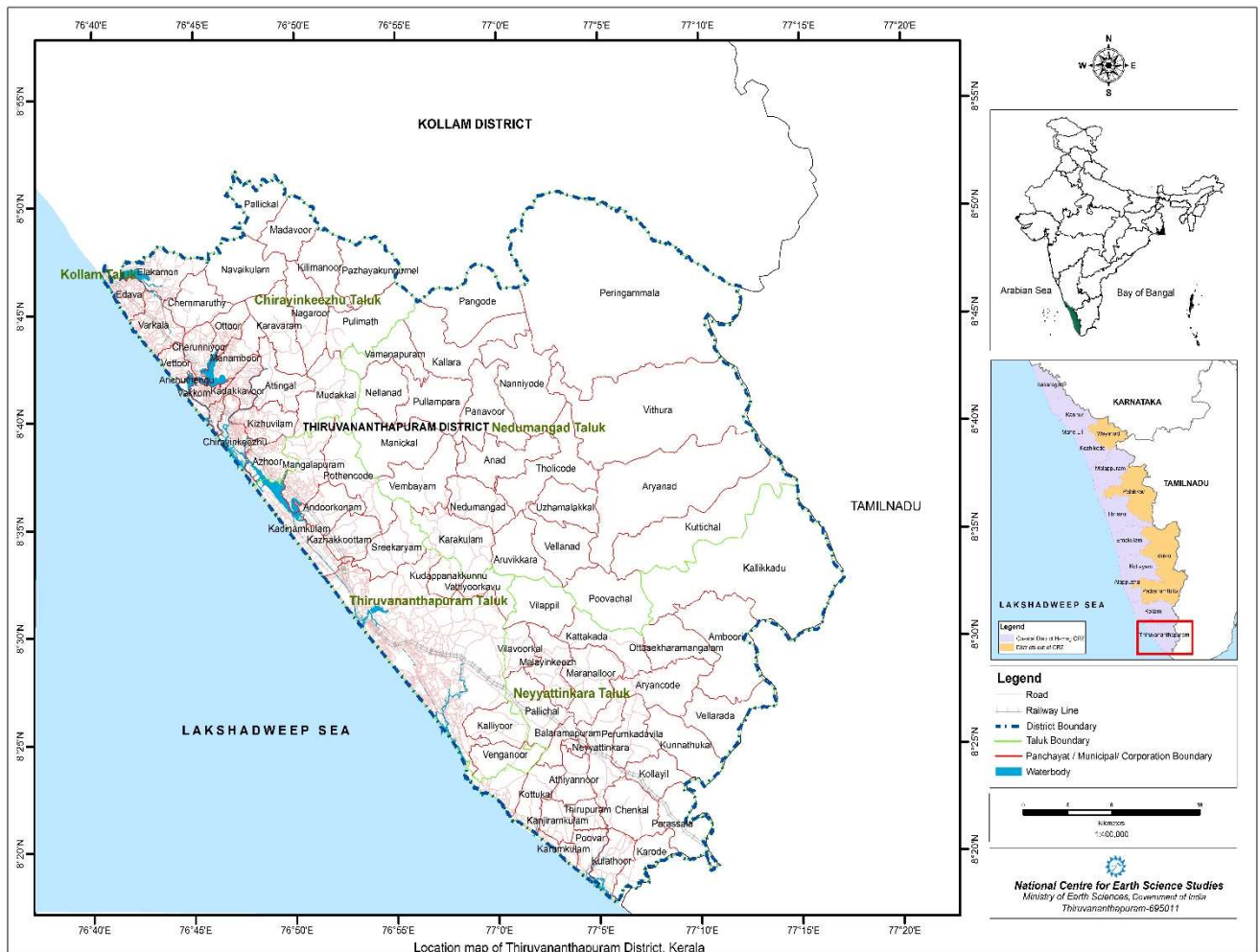
Map 1: An overview of distribution of CRZ (HTL) within the Thiruvananthapuram District



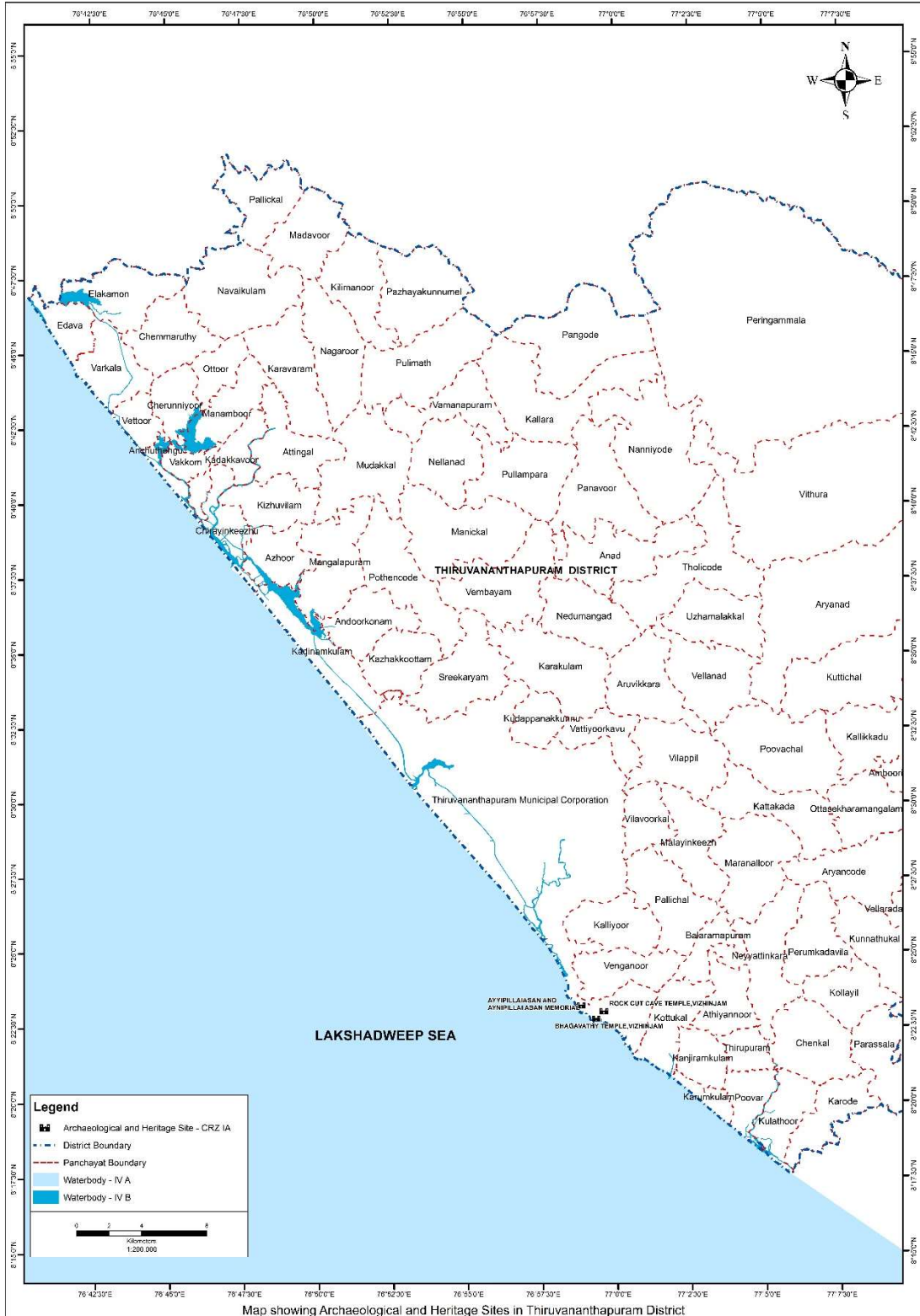
Map 2: Map grids with their numbers covering Thiruvananthapuram District (09 map frames bearing Map Numbers KL- 01, KL- 02, KL- 03, KL- 04, KL - 05, KL - 06, KL - 07, KL - 08, KL - 10)



Map 3: Overall distribution of Mangroves in Thiruvananthapuram District



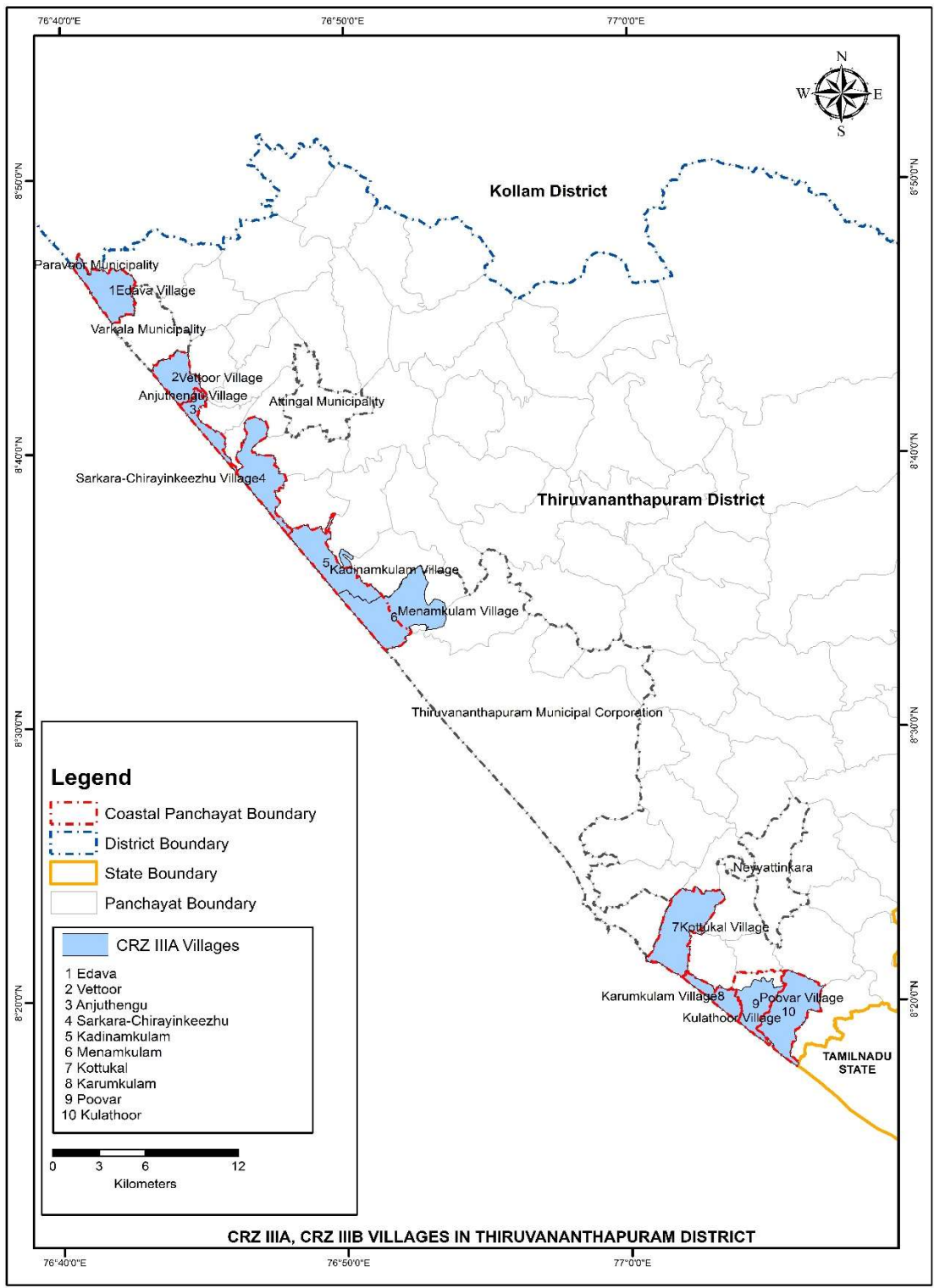
Map 3: Location Map of Thiruvananthapuram District



Map 5: Archeological and Heritage sites in Thiruvananthapuram District



Map 6: Inter Tidal Zone in Thiruvananthapuram District



Map 7: Coastal villages categorized as CRZ-III A and CRZ-III B in Thiruvananthapuram District