

ANNEXURE-3

FIELD PHOTOGRAPHS




Plate-1: HTL at Kanwatheertha Beach, Thalappady (Location: 74° 51' 58.16" E
12° 45' 20.28" N, Manjeshwar Panchayat, Village: Kunjathur)




Plate-2: HTL at Manjeshwar fishing harbour (Location: 74° 53' 12.84" E
12° 42' 14.74" N, Uppala Panchayat, Village: Mangalpady)



Plate-3: Mangrove patch at Kanwatheertha Beach, Thalappady (Location: 74° 52'3.59" E 12°45'12.47" N, Manjeshwar Panchayat, Village: Kunjathur)



Plate-4: Mangroves at Arikkady (Location: 74° 56' 11.02" E 12° 35' 57.41" N, Kumbla Panchayat, Village: Bombrana)




Plate-5: Increase in mangrove area at Arikkady (Location: 74°56'29.43" E 12° 36' 12.06" N Kumbala Panchayat, Village: Bombrana)



Plate-6: Mangrove patch at Mogral Puthur (Location: 74°57'31" E 12°32'44.02" N Mogral-Puthur Panchayat, Village: Puthur)



Plate-7: Mangrove area at Kasaba beach (Location: 74°58'51.91" E 12°29'40.57" N Kasaragod Municipality, Village: Thalangara)



Plate-8: Mangroves near Tejaswini River Edayilakkadu (Location: 75°9'6.61" E 12°8'13.17" N Valiyaparamba Panchayat, Village: Valiyaparamba)



Plate-9: HTL at Melangadi Bangara (Location: $74^{\circ} 53' 53.57''$ E $12^{\circ} 42' 9.48''$ N
Manjeshwar Panchayat, Village: Hosebettu)



Plate-10: CRZ IA (Turtle Nesting Ground) at Thaikadappuram (Location: $75^{\circ} 5' 30.69''$ E $12^{\circ} 16' 20.69''$ N, Valiyaparamba Panchayat, Village: Valiyaparamba)